




This map is reproduced from Ordnance Survey material with the permission of Ordnance Survey on behalf of the Controller of Her Majesty's Stationery Office © Crown Copyright. Unauthorised reproduction infringes Crown copyright and may lead to prosecution or civil proceedings. Lancashire County Council Licence No: 100019820 2022

Key to Restriction Types Displayed

-  40 MPH Speed Restriction
-  50 MPH Speed Restriction

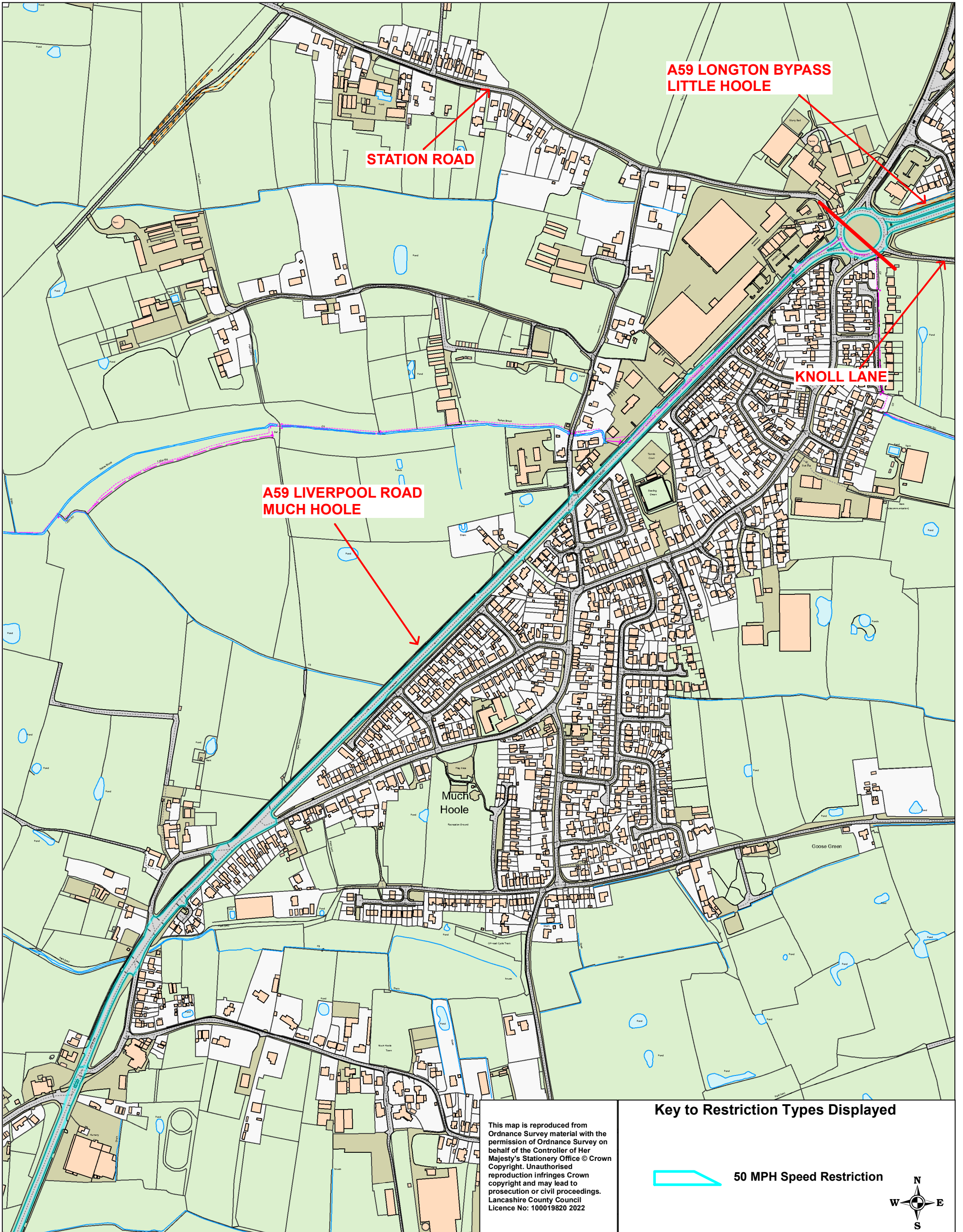



A59 Liverpool Road Bretherton
A59 Liverpool Road Much Hoole

Phil Durnell
 Director of Highways
 and Transportation

P.O. Box 100, County Hall,
 PRESTON PR1 0LD

SCALE	1 : 5000
DATE	10/03/2022
DRAWING No.	SLO21-22(1)-MC-SR1A
DRAWN BY	Chris Nolan
	Scale with care as distortion may occur

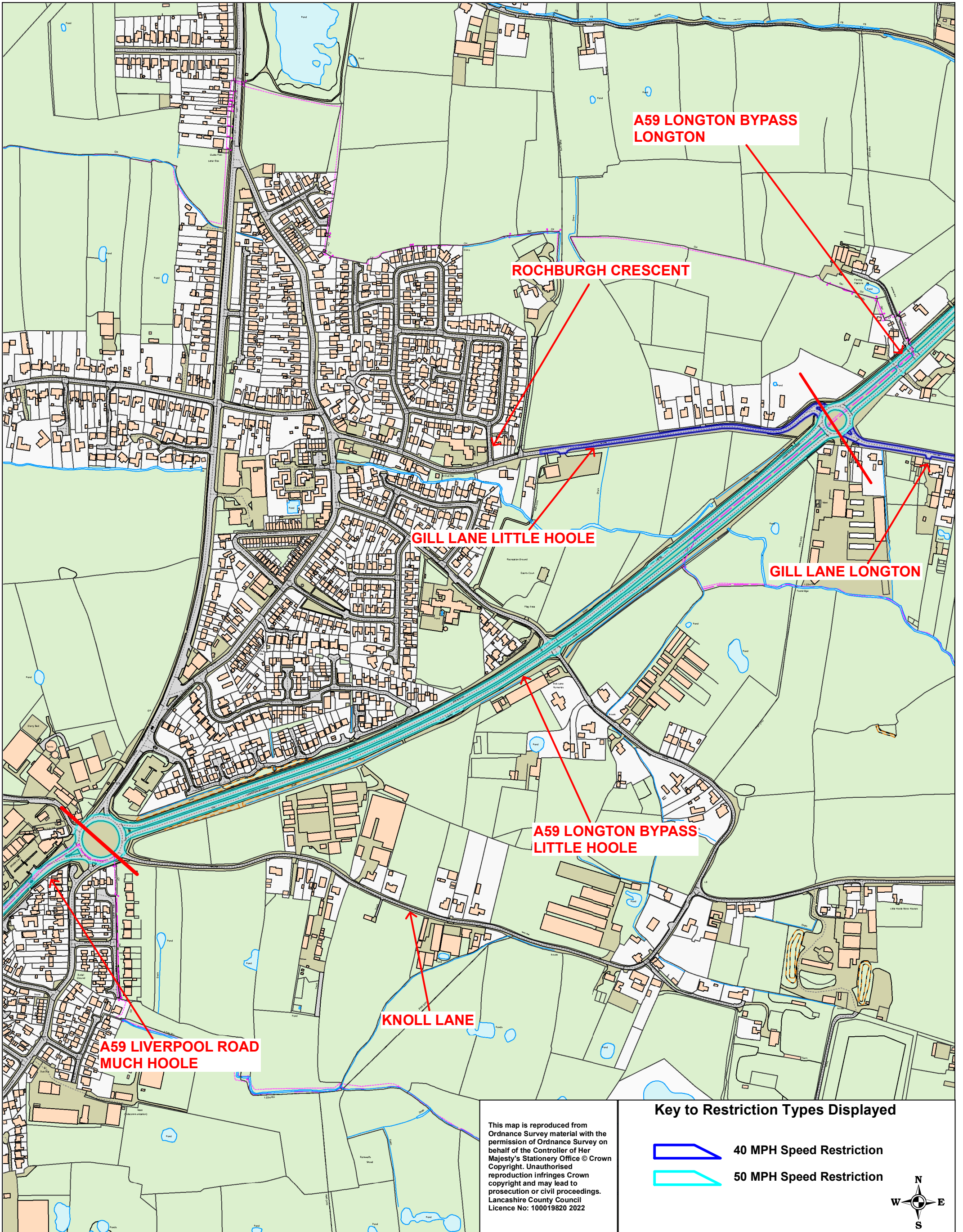


**A59 Liverpool Road Much Hoole
A59 Longton Bypass Little Hoole**

**Phil Durnell
Director of Highways
and Transportation**

P.O. Box 100, County Hall,
PRESTON PR1 0LD

SCALE	1 : 5000
DATE	10/03/2022
DRAWING No.	SLO21-22(1)-MC-SR1B
DRAWN BY	Chris Nolan
	Scale with care as distortion may occur



**A59 LONGTON BYPASS
LONGTON**

ROCHBURGH CRESCENT

GILL LANE LITTLE HOOLE



GILL LANE LONGTON

**A59 LONGTON BYPASS
LITTLE HOOLE**

KNOLL LANE

**A59 LIVERPOOL ROAD
MUCH HOOLE**

Key to Restriction Types Displayed

-  40 MPH Speed Restriction
-  50 MPH Speed Restriction



This map is reproduced from Ordnance Survey material with the permission of Ordnance Survey on behalf of the Controller of Her Majesty's Stationery Office © Crown Copyright. Unauthorised reproduction infringes Crown copyright and may lead to prosecution or civil proceedings. Lancashire County Council Licence No: 100019820 2022



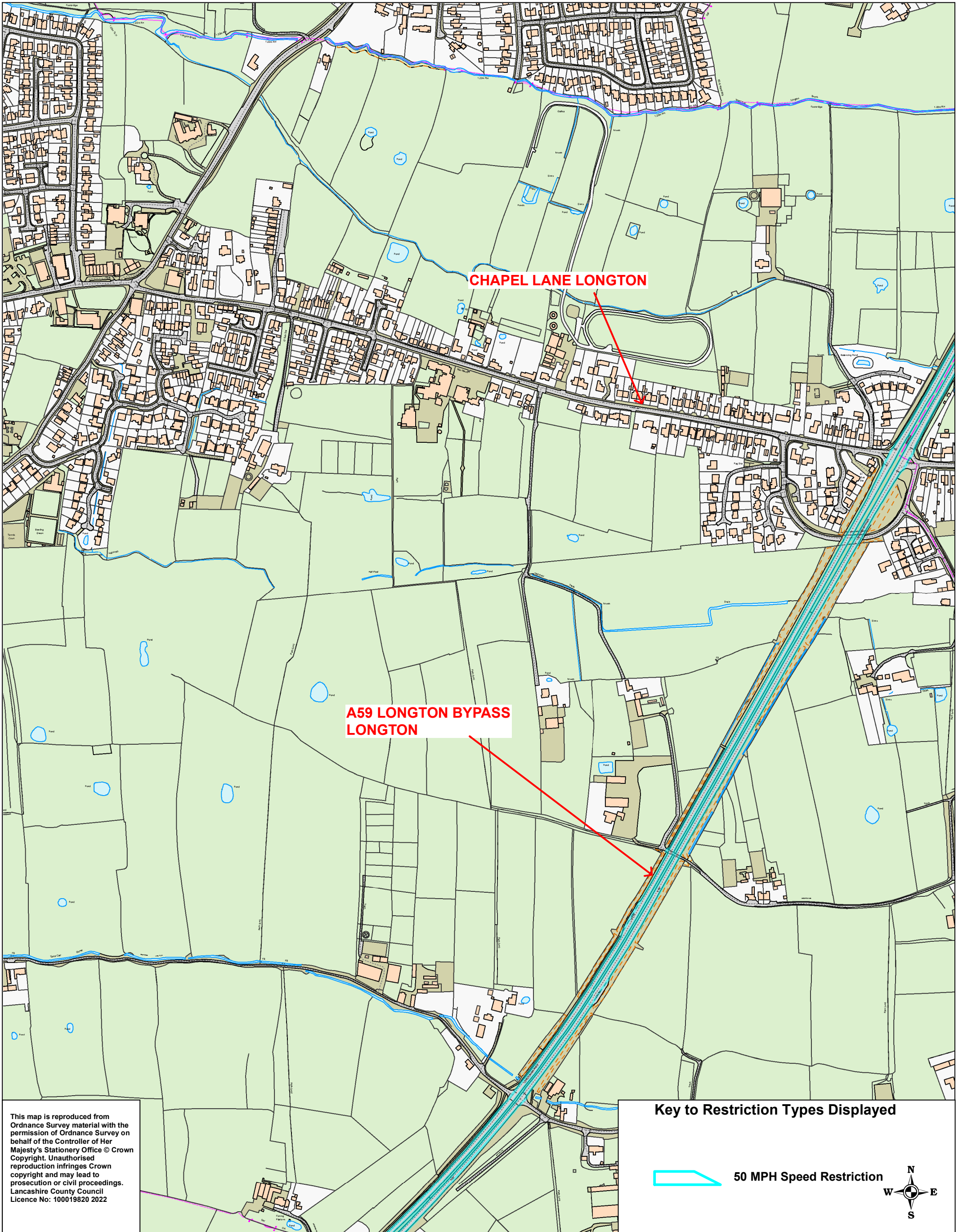
**A59 Liverpool Road Much Hoole
A59 Longton Bypass Little Hoole
A59 Longton Bypass Longton**

**Gill Lane Little Hoole
Gill Lane Longton**

**Phil Durnell
Director of Highways
and Transportation**

P.O. Box 100, County Hall,
PRESTON PR1 0LD

SCALE	1 : 5000
DATE	10/03/2022
DRAWING No.	SLO21-22(1)-MC-SR1C
DRAWN BY	Chris Nolan
	Scale with care as distortion may occur



This map is reproduced from Ordnance Survey material with the permission of Ordnance Survey on behalf of the Controller of Her Majesty's Stationery Office © Crown Copyright. Unauthorised reproduction infringes Crown copyright and may lead to prosecution or civil proceedings. Lancashire County Council Licence No: 100019820 2022

Key to Restriction Types Displayed

 50 MPH Speed Restriction

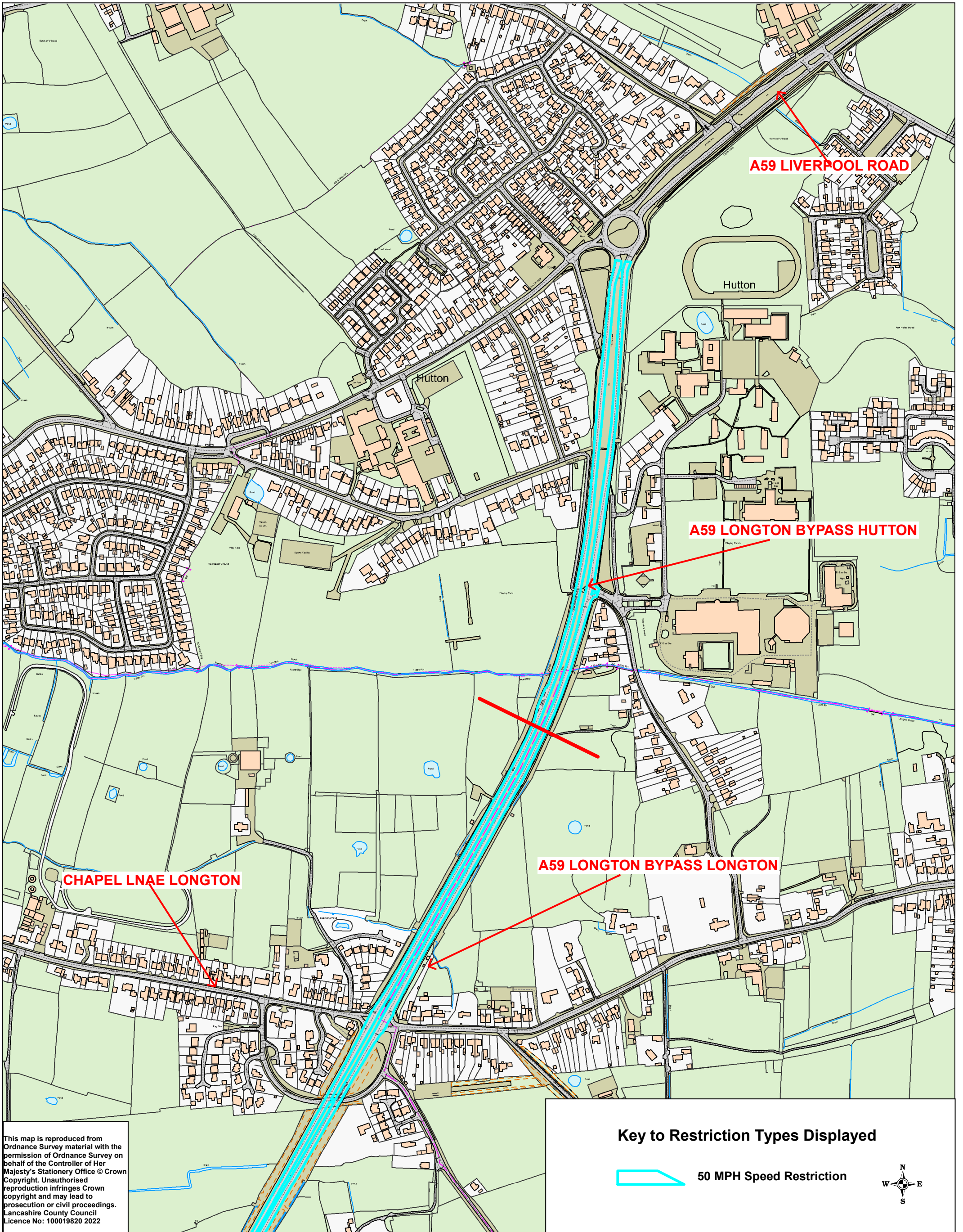


A59 Longton Bypass Longton

Phil Durnell
Director of Highways
and Transportation

P.O. Box 100, County Hall,
PRESTON PR1 0LD

SCALE	1 : 5000
DATE	10/03/2022
DRAWING No.	SLO21-22(1)-MC-SR1D
DRAWN BY	Chris Nolan
	Scale with care as distortion may occur



This map is reproduced from Ordnance Survey material with the permission of Ordnance Survey on behalf of the Controller of Her Majesty's Stationery Office © Crown Copyright. Unauthorised reproduction infringes Crown copyright and may lead to prosecution or civil proceedings. Lancashire County Council Licence No: 100019820 2022

Key to Restriction Types Displayed

 50 MPH Speed Restriction

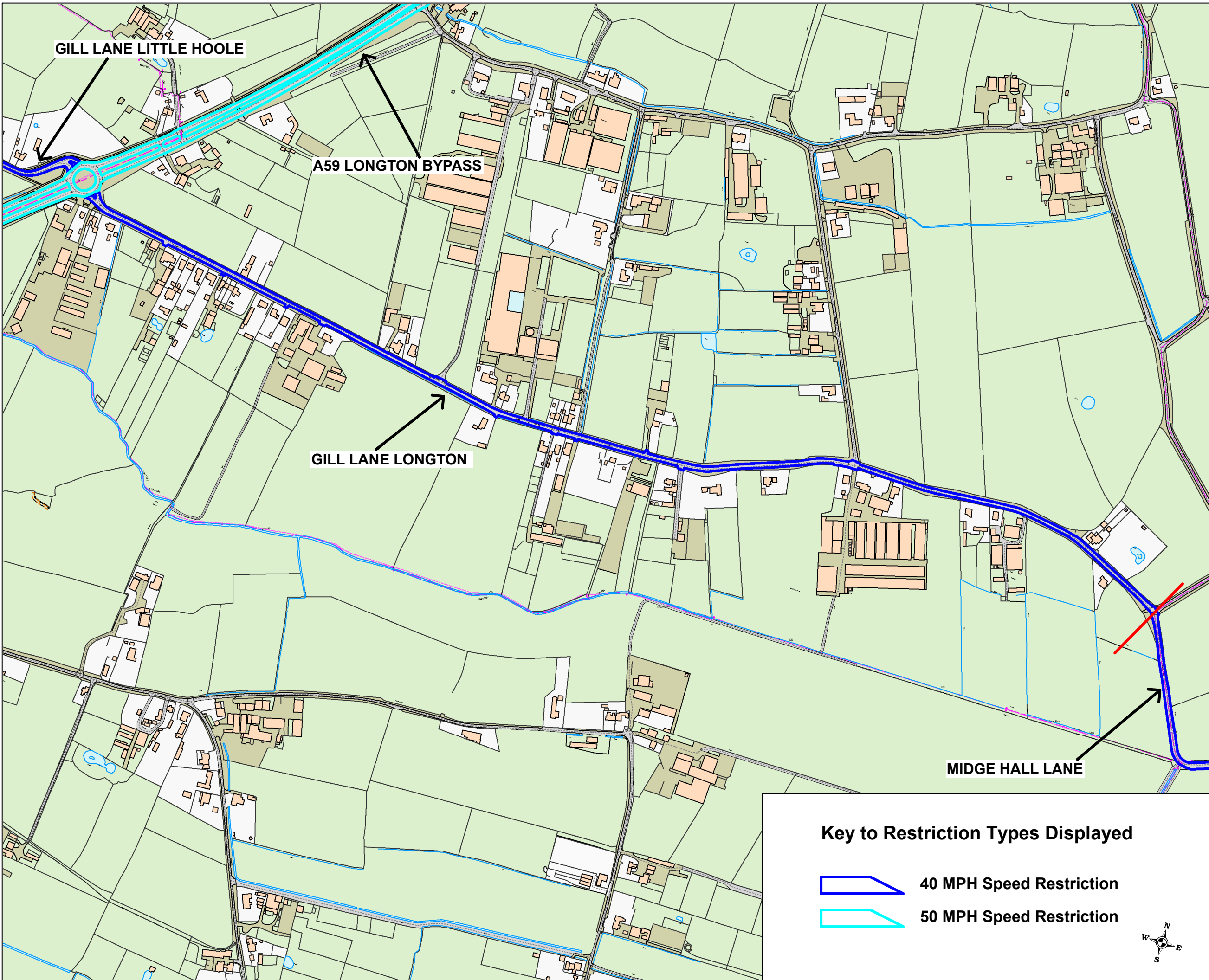



**A59 Longton Bypass Longton
A59 Longton Bypass Hutton**

**Phil Durnell
Director of Highways
and Transportation**

P.O. Box 100, County Hall,
PRESTON PR1 0LD

SCALE	1 : 5000
DATE	10/03/2022
DRAWING No.	SLO21-22(1)-MC-SR1E
DRAWN BY	Chris NNolan
	Scale with care as distortion may occur





GILL LANE LITTLE HOOLE

A59 LONGTON BYPASS

GILL LANE LONGTON

MIDGE HALL LANE

Key to Restriction Types Displayed

-  40 MPH Speed Restriction
-  50 MPH Speed Restriction



Phil Durnell
 Director of Highways
 and Transportation

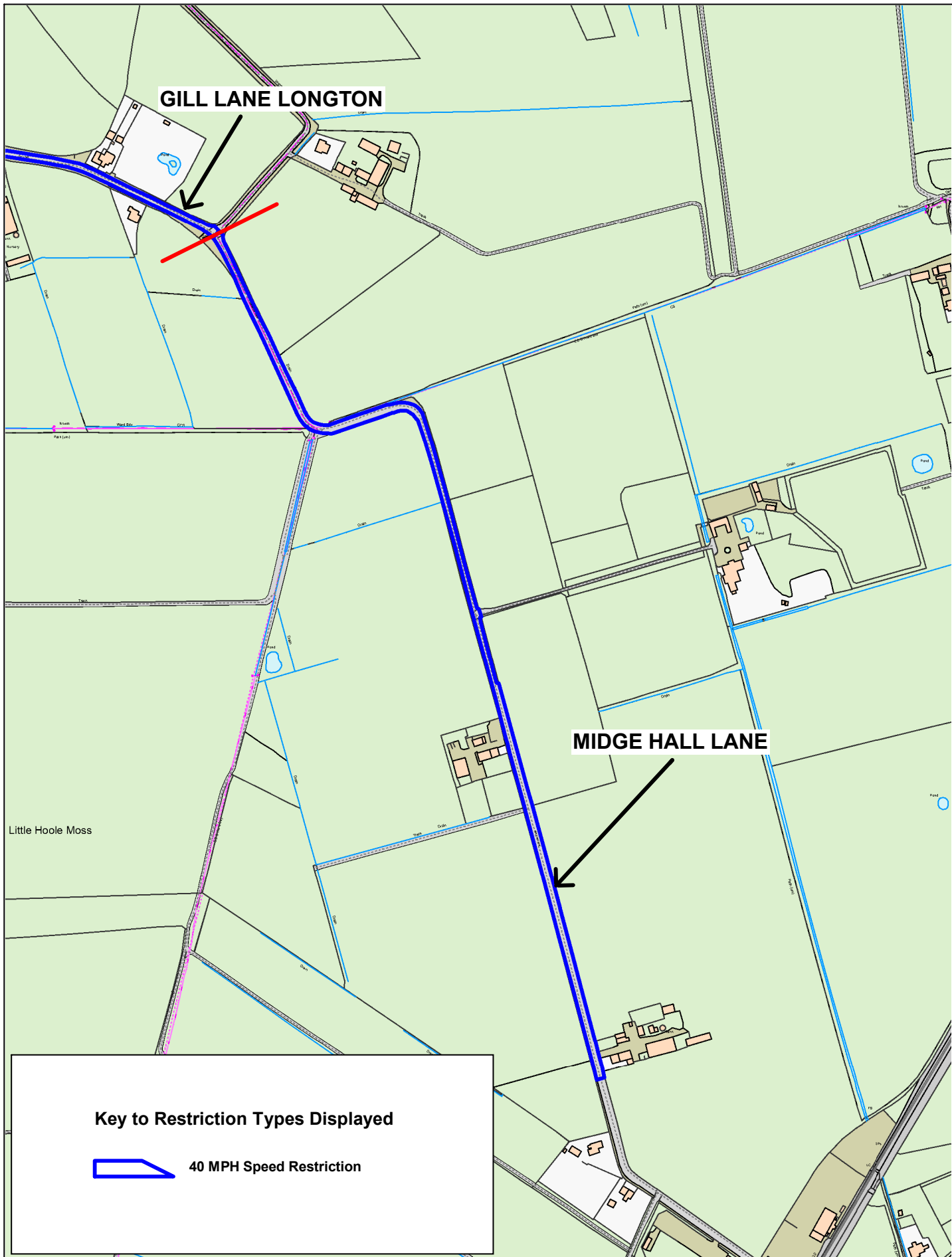
P.O. Box 100, County Hall,
 PRESTON PR1 0LD

This map is reproduced from
 Ordnance Survey material with the
 permission of Ordnance Survey on
 behalf of the Controller of Her
 Majesty's Stationery Office ©
 Crown Copyright. Unauthorised
 reproduction infringes Crown
 copyright and may lead to




DRAWING TITLE
Gill Lane, Longton

SCALE	1 : 5000
DATE	10/01/2022
DRAWING No.	SLO21-22(1)-MC-SR3
DRAWN BY	Chris Nolan
Scale with care as distortion may occur	



Key to Restriction Types Displayed

 40 MPH Speed Restriction



40 MPH Speed limit
Midge Hall Lane
Moss Side



© Crown copyright. All rights reserved
 Lancashire County Council
 Licence No. 100019820 2022

Phil Durnell
 Director of Highways
 and Transportation

P.O. Box 100, County Hall,
 PRESTON PR1 0LD

SCALE	1 : 5000
DATE	10/01/2022
DRAWING No.	SLO12-22(1)-MC-SR4
DRAWN BY	Chris Nolan
	Scale with care as distortion may occur